

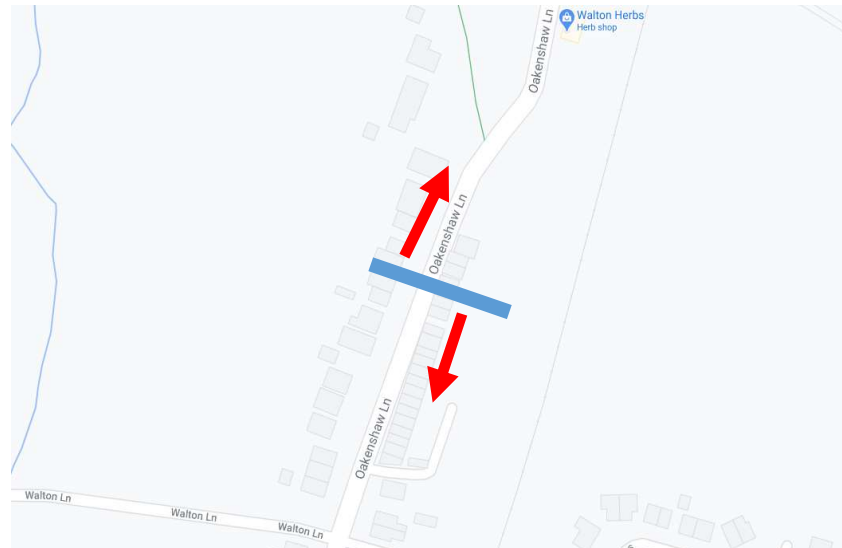
# Oakenshaw Lane, Walton

The 85th percentile is sitting at **31.3** with a total flow of cars at **16890** and **77%** of vehicles travelling 30mph and below

The northbound 85th percentile is **31.4** and the southbound 85th percentile is **31.2**

Vehicles travelling northbound **76%** of vehicles travelling 30mph and below

Vehicles travelling southbound **78%** of vehicles travelling 30mph and below



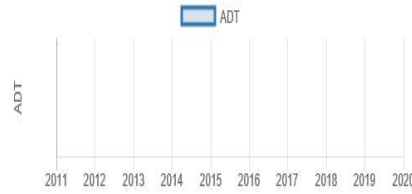
Tabular Calendar

Graphical calendar



Leaflet | Maps © Thunderforest, Data © OpenStreetMap contributors

### ADT Trend



7-day Average Traffic Count

955

Weekly Traffic Count

6,686

Weekday Average Traffic Count

917

000052021015 - UC 2021015

Description: Oakenshaw Lane Walton  
Coordinates: 53.65596, -1.46808

7-day 85th %ile Speed 2021

30.9 mph

7-day Average Speed 2021

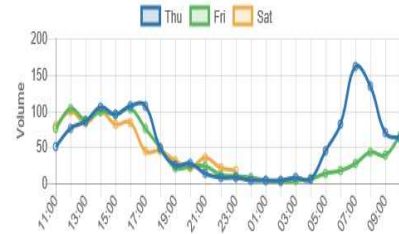
25.6 mph



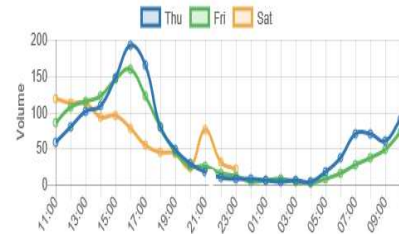
### Traffic Statistics by Direction

Direction	Weekday average total traffic	7-day average traffic	Weekly traffic total
North	422	440	3,083
South	494	515	3,603

### Daily Volume (North)



### Daily Volume (South)



### Vehicle Classification

Car		76.95%
Car		
HGV		2.35%
HGV		
PSV		0.33%
Public Service Vehicle		
LGV		19.55%
Light Goods Vehicle		
MCL		0.82%
Motorcycle		
PED		0%
Pedestrian		
Other		0%
Non-Vehicle		